

THE OFFERING

IMAGERY & FUNGICIDE SCRIPT



Deveron UAS Corp., through its subsidiary and a leading agriculture data analytics provider, Veritas Farm Management Inc., have combined forces to provide clients across North America a new tool to help manage their in-season crop protection applications, namely for use with fungicides.

HOW DOES IT WORK?

You will receive one data collection through UAV or Drone (remote sensing), plus a Fungicide Script which will automatically distribute your fungicide more efficiently, reducing the amount where it is not needed and increasing it where it is. The net result will be either a decrease in overall fungicide used, or an increased in yield potential. In addition, you will receive a post-season analysis on the scripting effectiveness.

- We will collect a layer of *Plant Health Assessment* or in-season UAV imagery to show relative plant health
 - The imagery is a real-time, high resolution data layer, which can be imported into any precision ag software program

1

- We will create a script based on the information provided in your order

2

- You will receive a *Variable Zone Spray Script* and *Field Health Report*, along with the raw data layers, which you may use towards decisions on future crop rotations

3

WHAT ELSE CAN I USE THE DATA FOR?

In-season imagery can be used for:

- Targeted scouting
- Scripting for in-season nutrient and crop protection applications
- Water management

Zones created can be used for:

- Seeding rate prescriptions for the following year
- Best Management's Practices, 4R Nutrient Management and soil remediation

HOW MUCH DOES IT COST?

The all-in pricing for a package that includes the UAV data collection and a Fungicide Script, plus a post-season statistical analysis is only **\$4.49 per acre**.

You get both a complete, more accurate application for your nutrient program and an extra data layer, which can be used to further enhance your precision agriculture programs today and in the future.

* Prices subject to change, based on 100-acre minimum.

3 EASY STEPS TO ORDER:


1

Log into our order management platform at soar.deveronuas.com and create an account or use your existing login credentials.


2

Click  to import (or create) your field boundary.

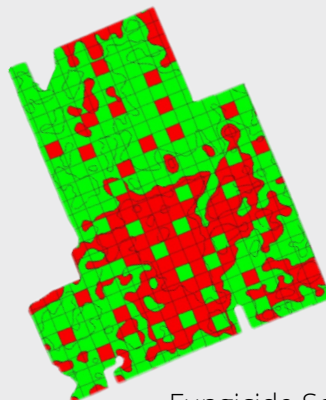
3

Click  and complete the information. Choose **Fungicide Script** as the reason for your order. Based on the crop type and estimated plant date, we will determine the most beneficial data collection protocols.

You are done! Our pilots will collect the data and the final product will be available through your SOAR account.



In-Season Imagery



Fungicide Script

Estimated turnaround time from data capture to deliverable is **48 hours**.

Having trouble?
Visit www.deveronuas.com/products for a video tutorial on how to order this product!

LOOKING FOR BETTER ZONE MAPS?

You can further enhance your Fungicide Script by uploading historical information such as yield maps. Simply click



to upload your data.

Contact Us

Jacob Nederend | Research Agronomist
jnederend@deveronuas.com
519.722.6026

Deveron UAS Corp.,
141 Adelaide St W. Suite 1702,
Toronto, Canada, M5H 3L5